

APPENDIX TWO

Maps depicting population density and average per capita income for case studies

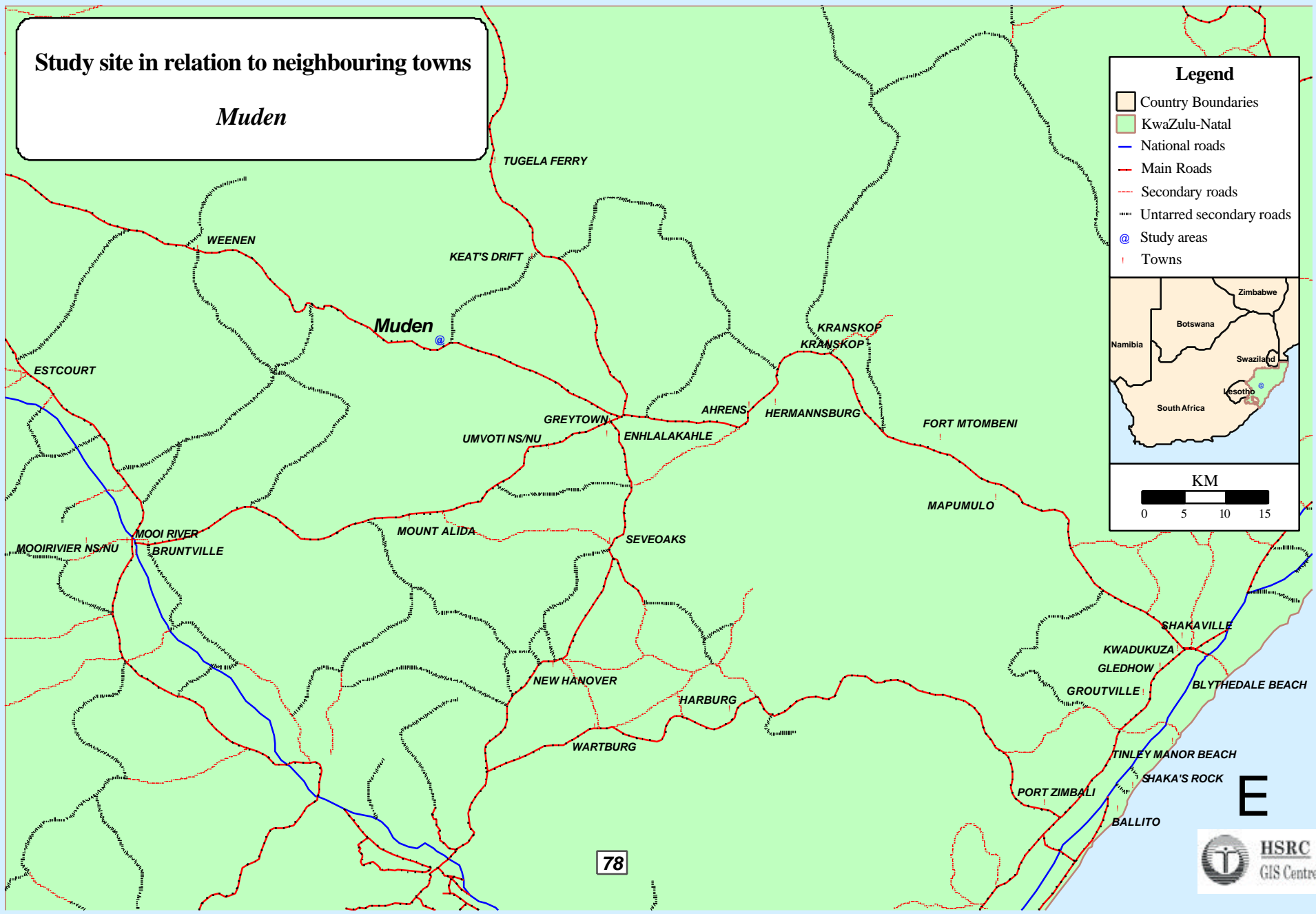
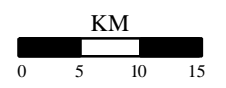
1.	Muden study site in relation to neighbouring towns	78
2.	Muden population density	79
3.	Muden average per capita income	80
4.	Dondotha study site in relation to neighbouring towns	81
5.	Dondotha population density	82
6.	Dondotha average per capita income	83
7.	KwaDumisa in relation to neighbouring towns	84
8.	KwaDumisa population density	85
9.	KwaDumisa average per capita income	86
10.	KwaNyuswa in relation to neighbouring towns	87
11.	KwaNyuswa population density	88
12.	KwaNyuswa average per capita income	89

Study site in relation to neighbouring towns

Muden

Legend

- Country Boundaries
- KwaZulu-Natal
- National roads
- Main Roads
- Secondary roads
- Untarred secondary roads
- Study areas
- Towns



Population Density

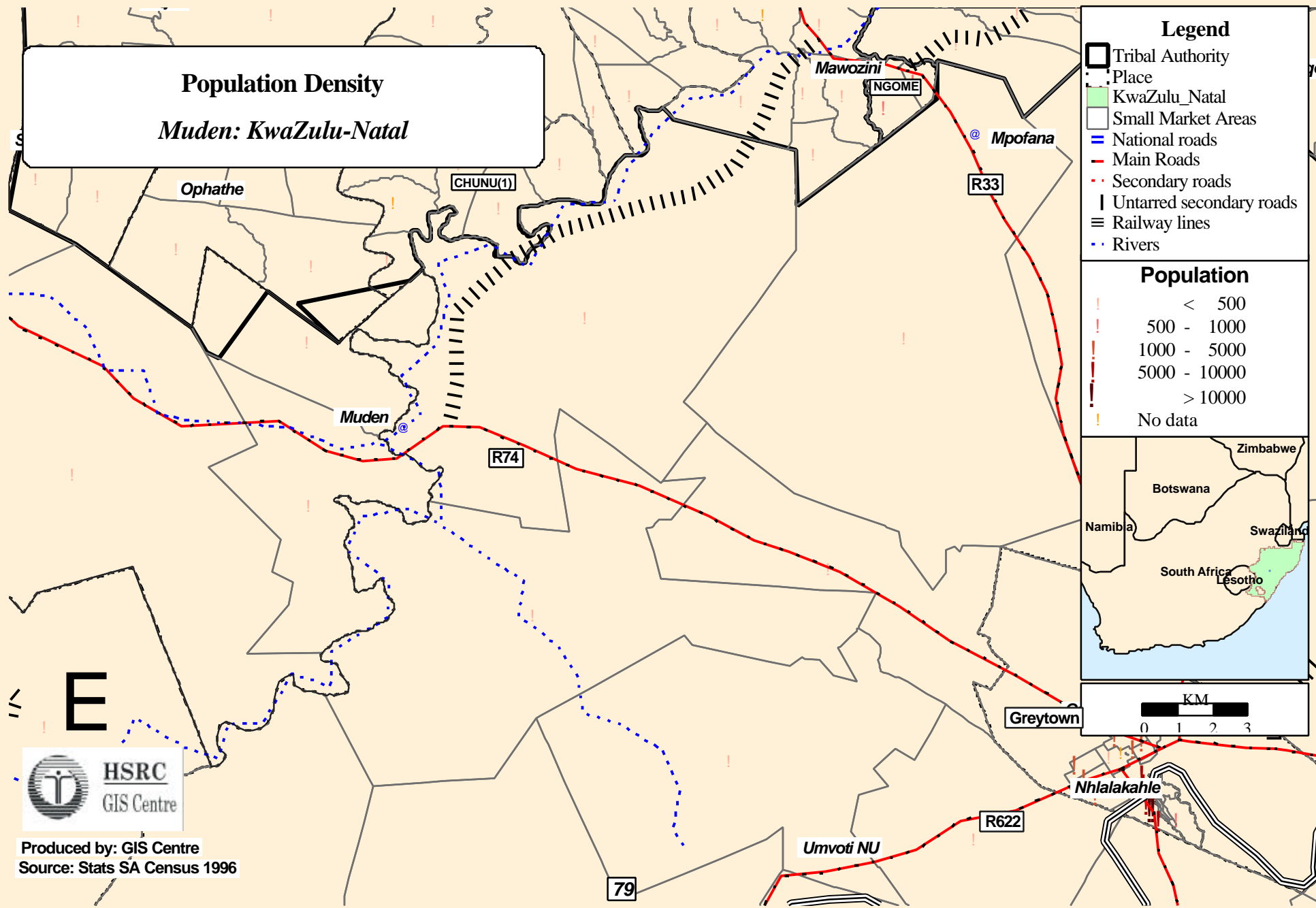
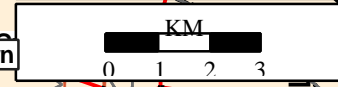
Muden: KwaZulu-Natal

Legend

- Tribal Authority
- Place
- KwaZulu_Natal
- Small Market Areas
- National roads
- Main Roads
- Secondary roads
- Untarred secondary roads
- Railway lines
- Rivers

Population

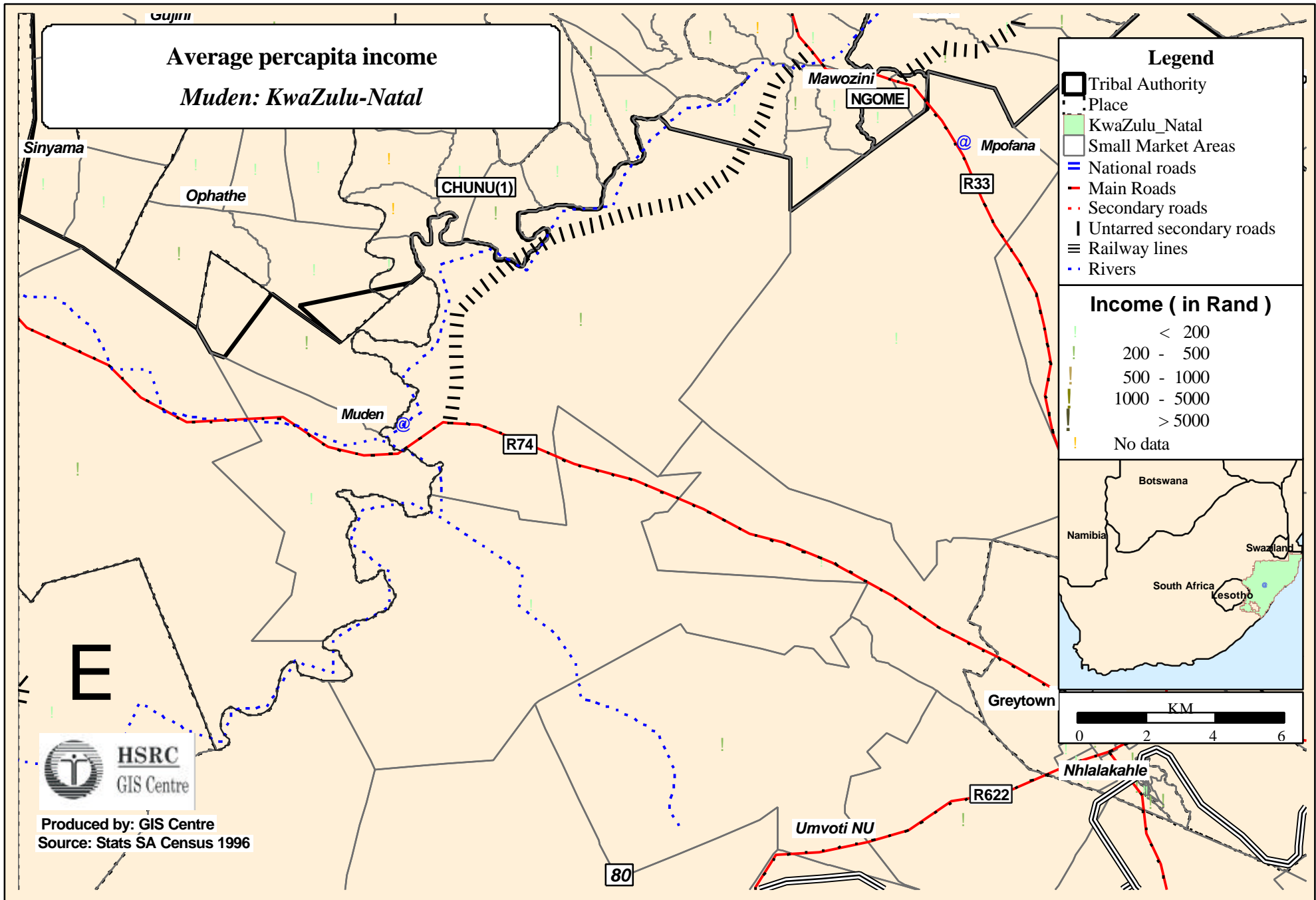
- < 500
- 500 - 1000
- 1000 - 5000
- 5000 - 10000
- > 10000
- No data



E

HSRC
GIS Centre

Produced by: GIS Centre
Source: Stats SA Census 1996



Study site in relation to neighbouring towns

Dondotha



Legend

- Country Boundaries
- KwaZulu-Natal
- National roads
- Main Roads
- Secondary roads
- Minor Roads
- Study areas
- Towns











Inset Map: Shows South Africa with neighboring countries (Zimbabwe, Botswana, Swaziland, Lesotho, Namibia) and the study site location in KwaZulu-Natal.

Scale: 0 2 4 6 KM







Population Density

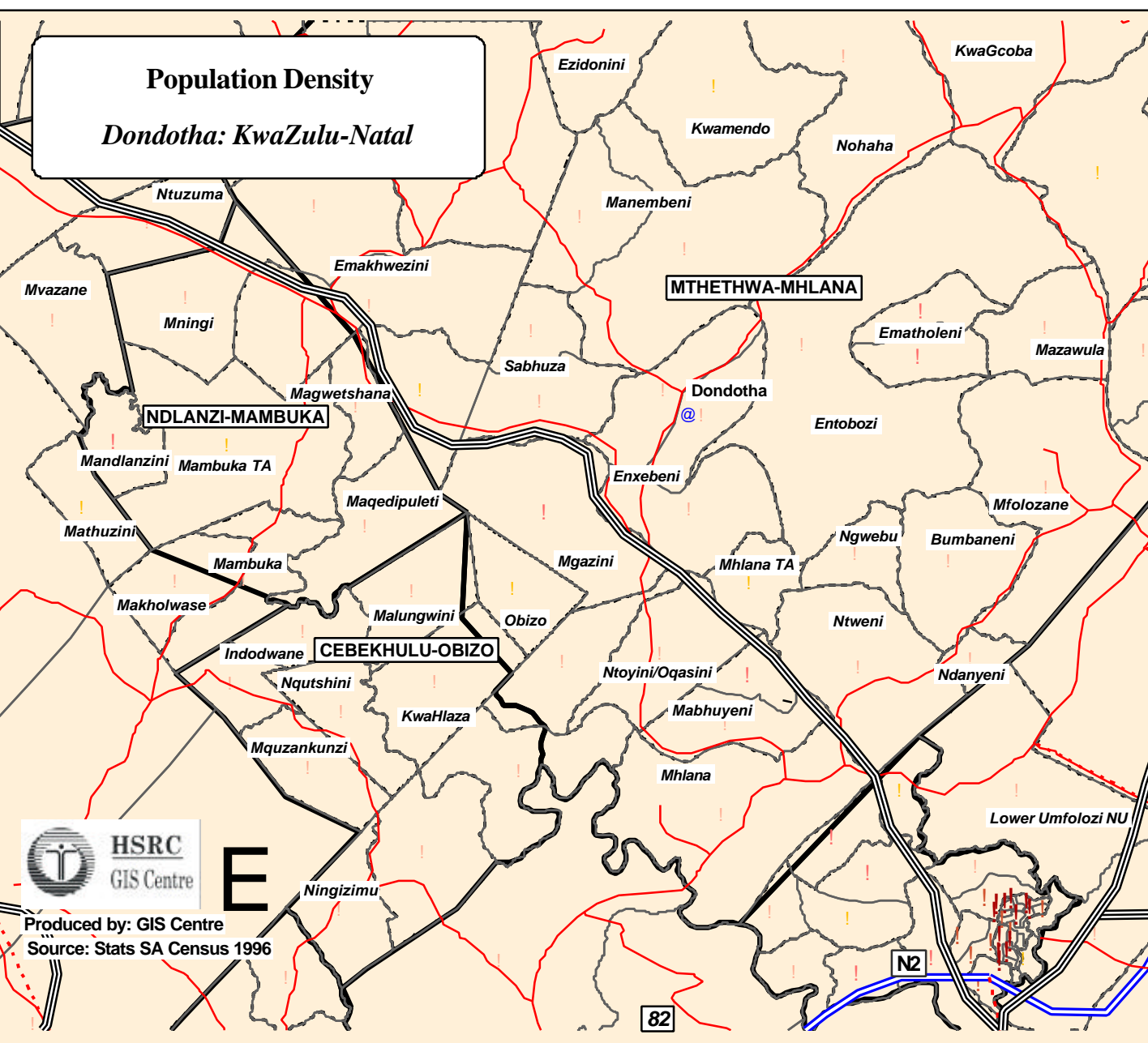
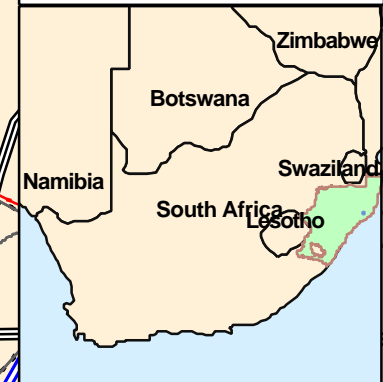
Dondotha: KwaZulu-Natal

Legend

-  Tribal Authority
-  Placename
-  KwaZulu_Natal
-  Small Market Areas
-  National roads
-  Main Roads
-  Secondary roads
-  Minor Roads
-  Railway lines
-  Dondotha

Population

-  < 500
-  500 - 1000
-  1000 - 5000
-  5000 - 10000
-  > 10000
-  No data



Produced by: GIS Centre
Source: Stats SA Census 1996

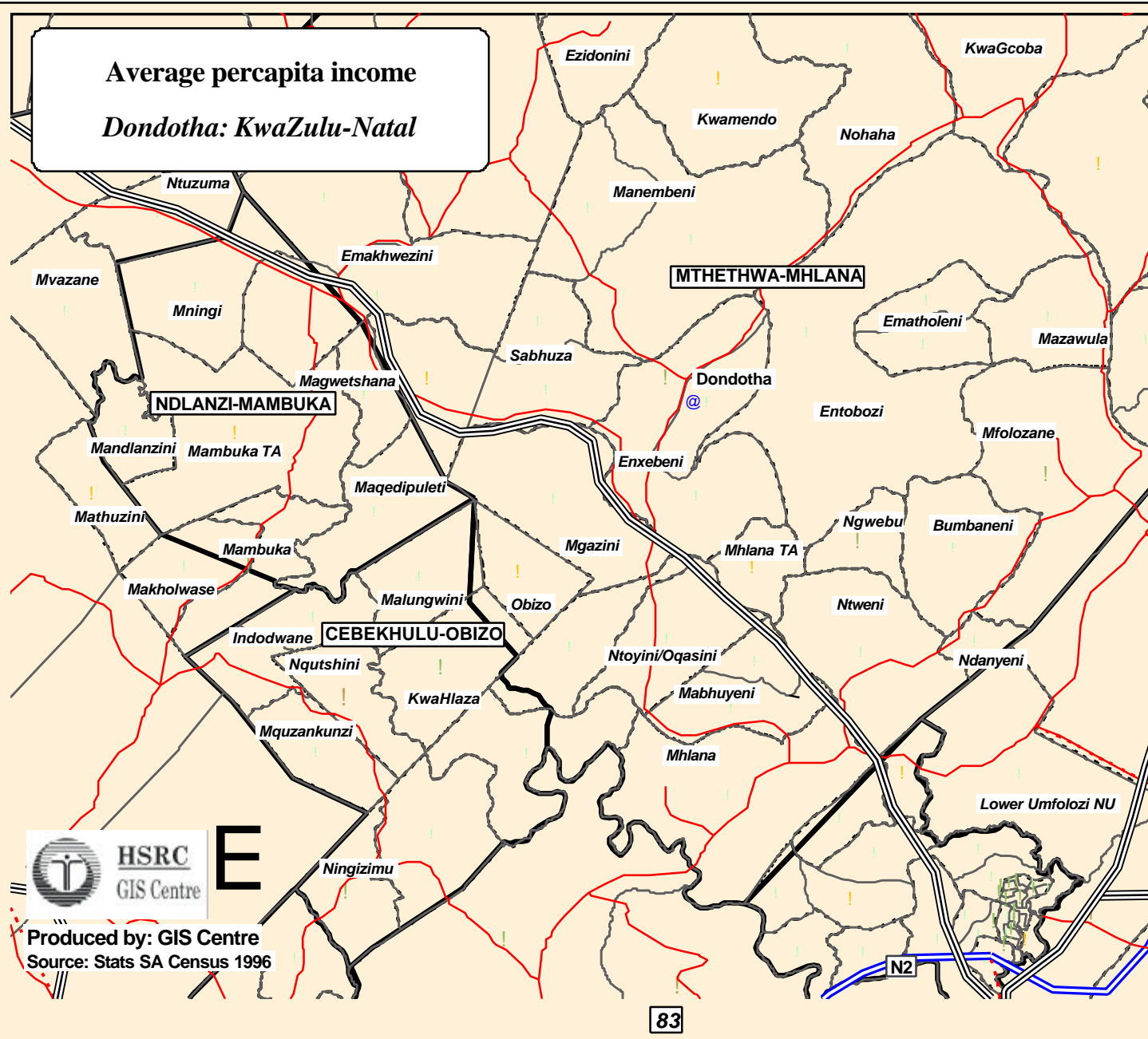
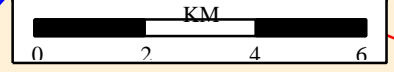
Average percapita income
Dondotha: KwaZulu-Natal

Legend

- Tribal Authority
- Placename
- KwaZulu_Natal
- Small Market Areas
- National roads
- Main Roads
- Secondary roads
- Minor Roads
- Railway lines
- Dondotha

Income (in Rand)

- < 200
- 200 - 500
- 500 - 1000
- 1000 - 5000
- > 5000
- No data



HSRC
 GIS Centre

E

Produced by: GIS Centre
 Source: Stats SA Census 1996

Study site in relation to neighbouring towns

KwaDumisa



Population Density







KwaDumisa: KwaZulu-Natal

MB

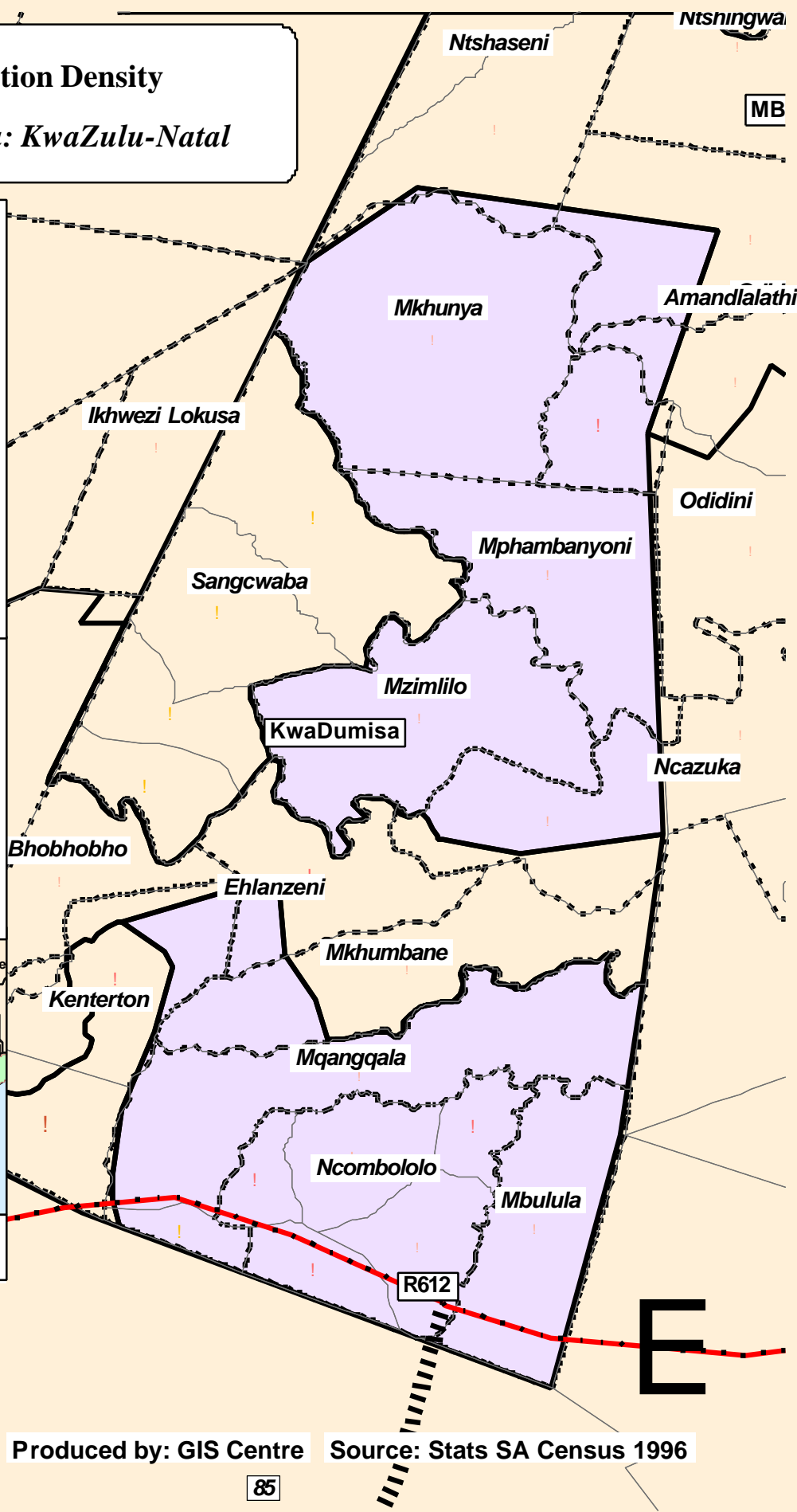
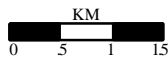
Legend

-  Tribal Authority
-  KwaZulu-Natal
-  Small Market Areas
-  National roads
-  Main Roads
-  Secondary roads
-  Untarred secondary roads
-  Study areas

Population

-  < 500
-  500 - 1000
-  1000 - 5000
-  5000 - 10000
-  > 10000
-  No data

KwaDumisa



E



Produced by: GIS Centre







Source: Stats SA Census 1996

Average per capita income
KwaDumisa: KwaZulu-Natal

Legend

-  Tribal Authority
-  KwaZulu-Natal
-  Small Market Areas
-  National roads
-  Main Roads
-  Untarred secondary roads
-  Study area

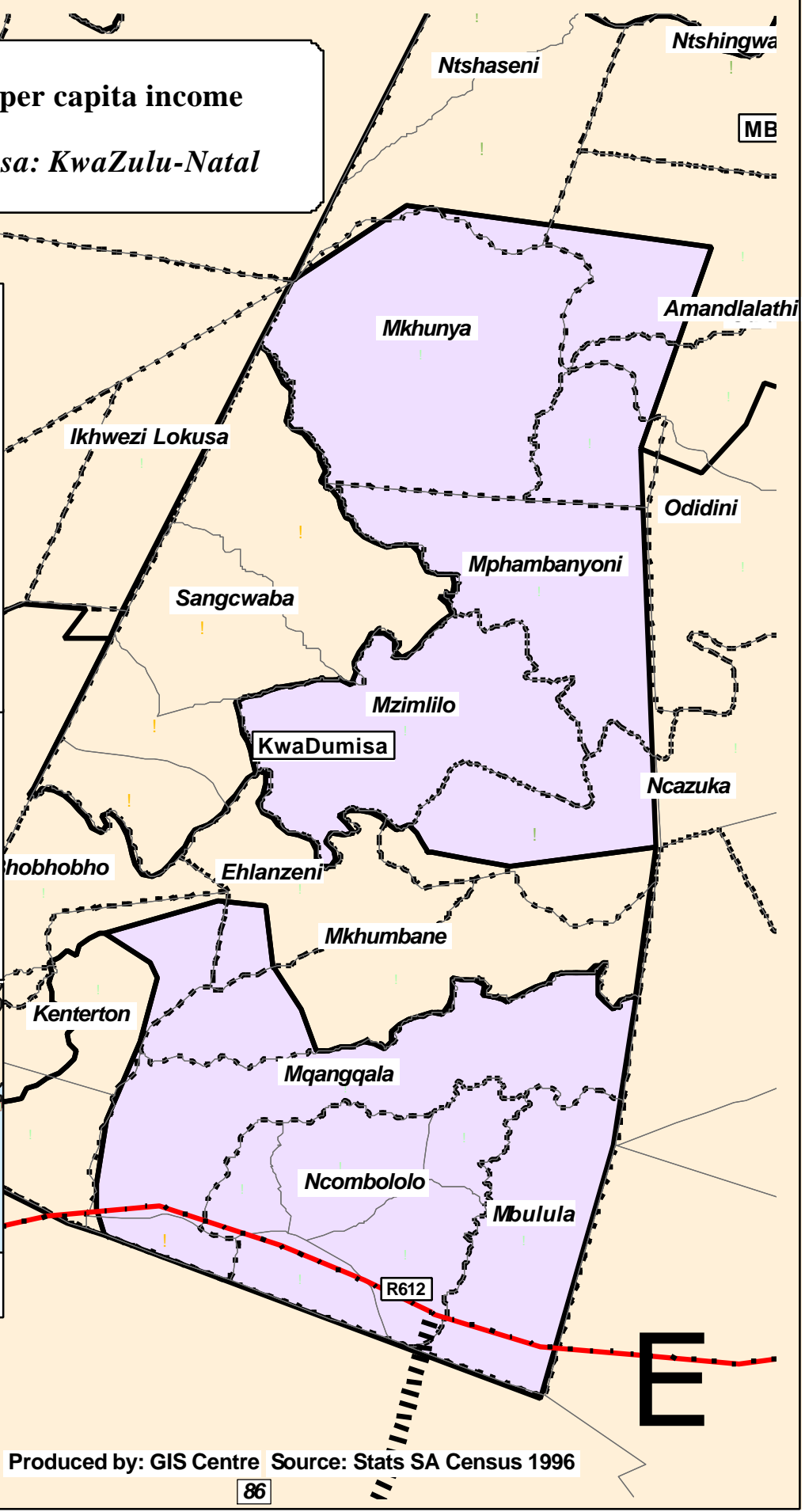
Income (in Rand)

-  < 200
-  200 - 500
-  500 - 1000
-  1000 - 5000
-  > 5000
-  No data

KwaDumisa



KM
 0 0.5 1 1.5



Produced by: GIS Centre Source: Stats SA Census 1996

Study site in relation to neighbouring towns

KwaNyuswa

@KwaNyuswa



Legend

- Country Boundaries
- KwaZulu-Natal
- National roads
- Main Roads
- Secondary roads
- Study areas
- Towns

South Africa

0 1 2 3 KM

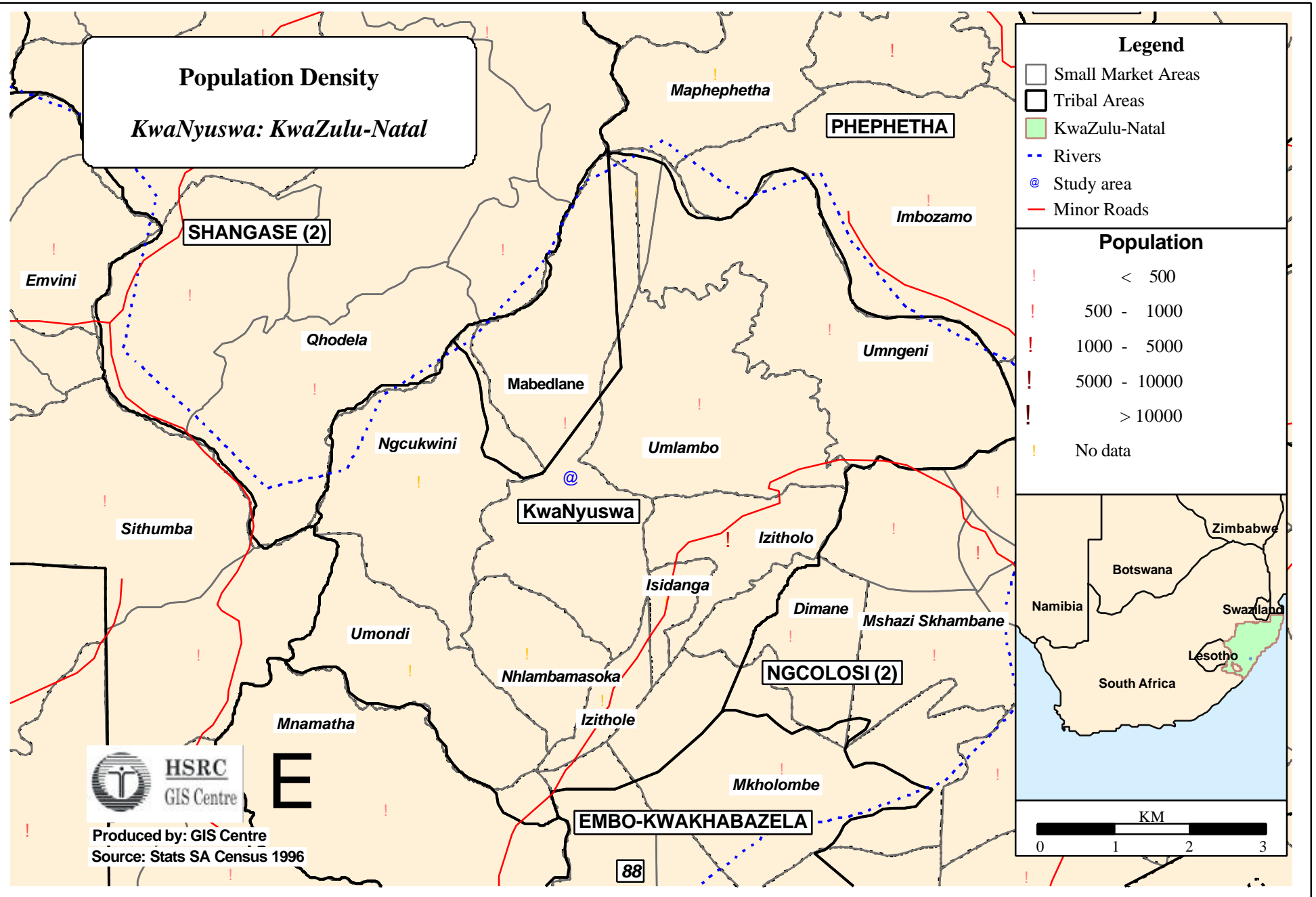


E

87

Population Density

KwaNyuswa: KwaZulu-Natal




Legend

- Small Market Areas
- Tribal Areas
- KwaZulu-Natal
- Rivers
- @ Study area
- Minor Roads

Population

- < 500
- 500 - 1000
- 1000 - 5000
- 5000 - 10000
- > 10000
- No data



Produced by: GIS Centre
Source: Stats SA Census 1996

E

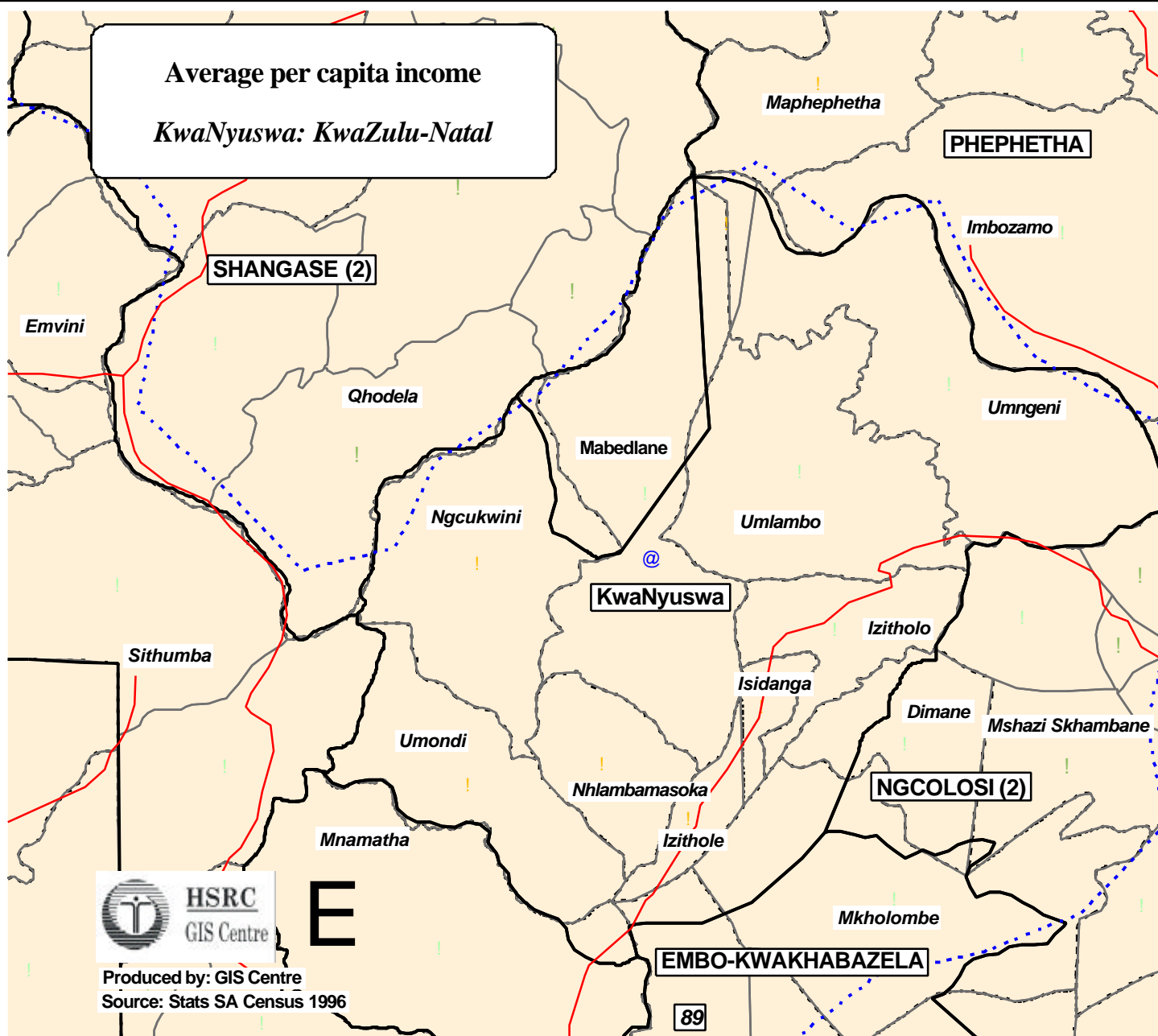
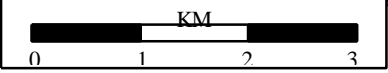
Average per capita income
KwaNyuswa: KwaZulu-Natal

Legend

- Placenames
- Small Market Areas
- Tribal Areas
- KwaZulu-Natal
- Rivers
- Study area
- Minor Roads

Income (in Rand)

- < 200
- 200 - 500
- 500 - 1000
- 1000 - 5000
- > 5000
- No data



Produced by: GIS Centre
 Source: Stats SA Census 1996

E